

Key:

- Order Limits
- 5 km, 15 km and 30 km Buffer
- Special Area of Conservation (SAC)
- Special Protection Area (SPA)
- Ramsar Site - Wetland of International Importance

Infrastructure Planning (Applications: Prescribed Forms and Procedure) Regulations 2009 - Regulation 5(2)(l)

Mapping reproduced by permission of Ordnance Survey on behalf of HMSO. Contains OS data © Crown Copyright and database right 2020

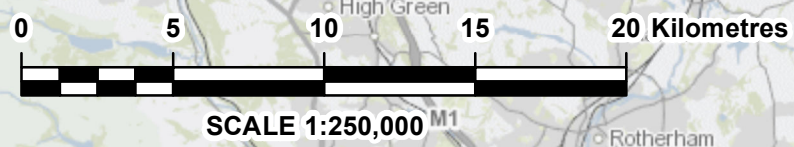
drax

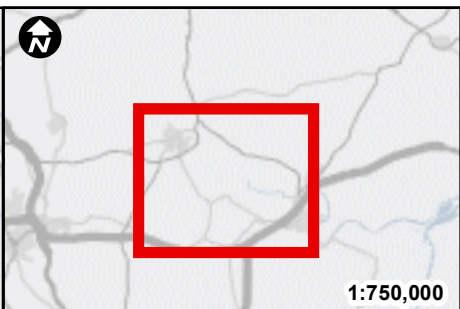
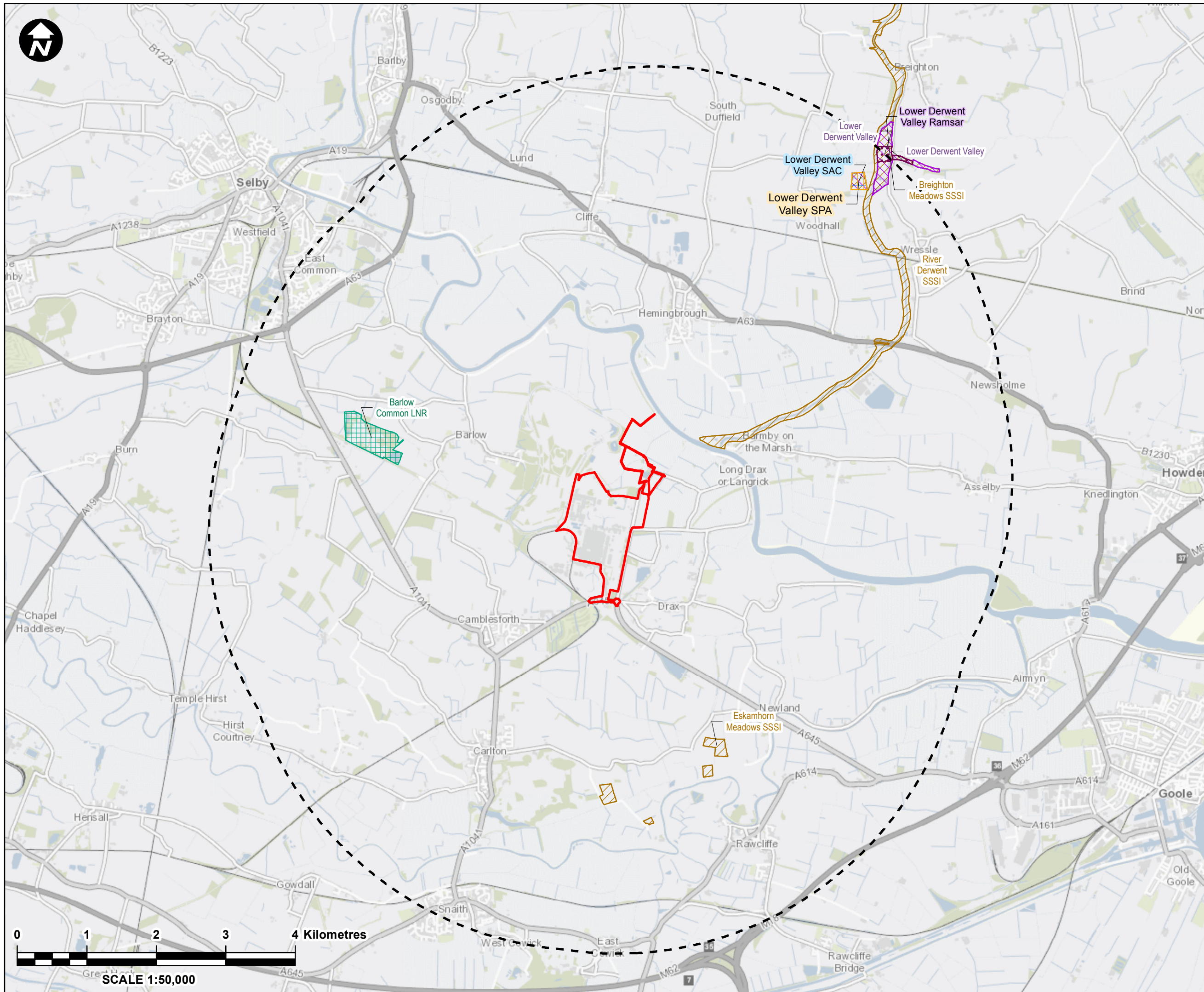
WSP

PROJECT TITLE
DRAX BECCS DCO

DRAWING TITLE
FIGURE 8.1:
STATUTORY DESIGNATED SITES
(SHEET 1 OF 2)

DRAWING STATUS FOR ISSUE			
DRAWN LH	CHECKED BS	APPROVED DC	AUTHORISED LR
SCALE @ A3 SIZE 1:250,000		DATE 21/04/2022	REVISION P01
DRAWING NUMBER EN010120-PA-ES-6.2.8.1-Sheet1			





1:750,000

- Key:**
- Order Limits
 - 5 km Buffer
 - Local Nature Reserve (LNR)
 - National Nature Reserve (NNR)
 - Special Protection Area (SPA)
 - Special Area of Conservation (SAC)
 - Ramsar Site - Wetland of International Importance
 - Site of Special Scientific Interest (SSSI)

Infrastructure Planning (Applications: Prescribed Forms and Procedure) Regulations 2009 - Regulation 5(2)(l)

Mapping reproduced by permission of Ordnance Survey on behalf of HMSO. Contains OS data © Crown Copyright and database right 2020



PROJECT TITLE
DRAX BECCS DCO

DRAWING TITLE
FIGURE 8.2:
STATUTORY DESIGNATED SITES
(SHEET 2 OF 2)

DRAWING STATUS
FOR ISSUE

DRAWN LH	CHECKED BS	APPROVED DC	AUTHORISED LR
-------------	---------------	----------------	------------------

SCALE @ A3 SIZE 1:50,000	DATE 21/04/2022	REVISION P01
-----------------------------	--------------------	-----------------

DRAWING NUMBER
EN010120-PA-ES-6.2.8.1-Sheet2

